

# Horseskull Cave

Jackson County, Alabama

Grade 5 Survey Nov 2001-Jan 2002

Scott Fee

Andy Porter

Chrissy Frotten

Terry Ragon

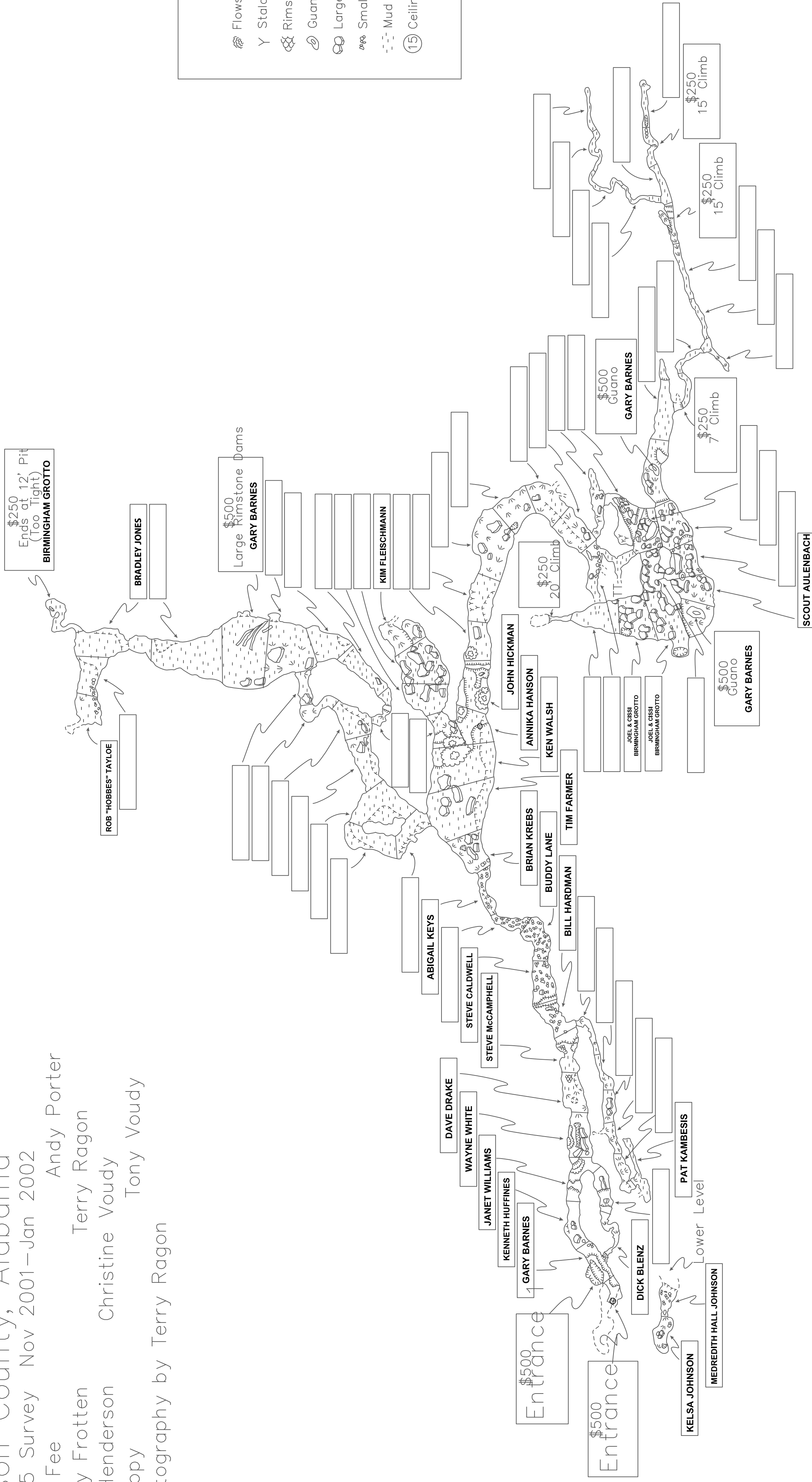
Julie Henderson

Christine Voudy

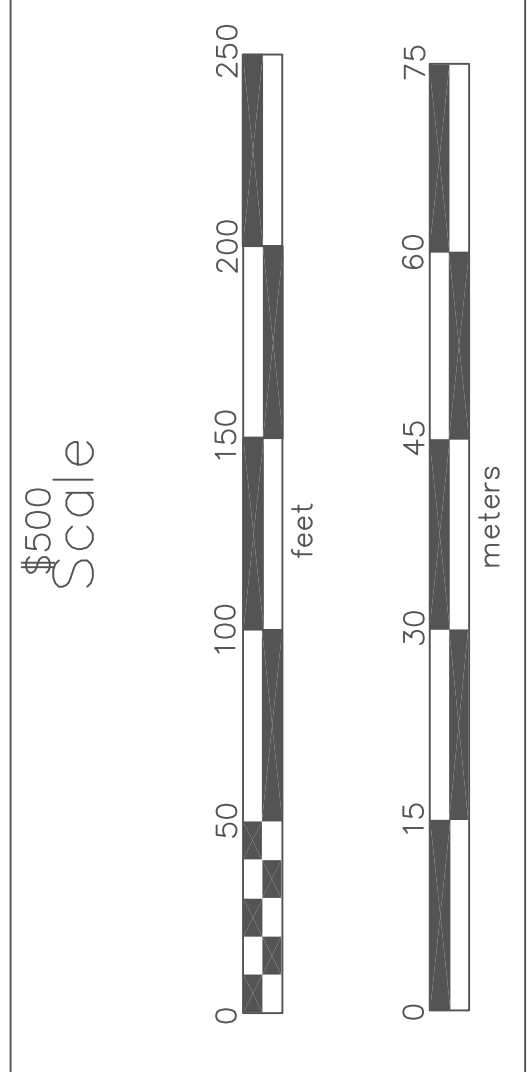
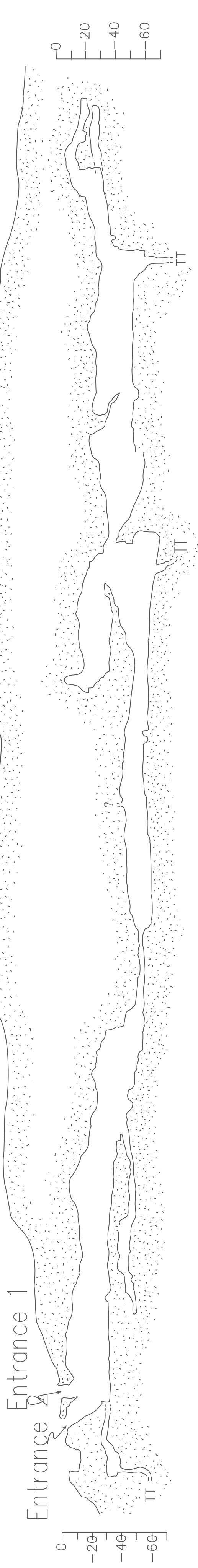
Mudpuppy

Tony Voudy

Cartography by Terry Ragon



Projected Profile<sup>®</sup> at 30  
(Some passages omitted for clarity)



General Notes:

All ceiling heights and cave elevations are expressed in feet. Cross-sections and vertical profile are shown at the same scale as the plan. There is no vertical exaggeration in the profile. MN Total Surveyed Length of Horseskull Cave is 3202'. Total Vertical Extent is 77'.

The cave is formed in the Monteagle Limestone. Alabama Cave Survey #613. Entrance 1 requires a 70' rope, Entrance 2 may require a handline. The cave was surveyed during very dry conditions. Horseskull Cave is owned by the Southeastern Cave Conservancy, Inc.

September 2009 release by KHG  
12 SEPTEMBER 2009 Revision by Kris Green  
29 September 2015 Revision by Kelsey Lane